

Legend

—+— Railroads	— Interstate	— Municipal Boundaries
— Streams	— County and Local Roads	— Town Boundary
— Taconic State Pkwy	— Parcels	— Water Bodies
— State Roads		


(Soils classification based on Soils Names)

■ Bernardston	■ Nassau (NwB, NwC, NwD, NwE)
■ Charlton (ChB, ChC, ChD, CIC, CID)	■ Pittstown (PwB, PwC)
■ Chatfield (CtB, CtC, CtD)	■ Galway (GfB, GfC, GfD)
■ Copake (CuA, CuB, CuC, CuD, CwA, CwB)	■ Georgia (GsA, GsB, GsC)
■ Dutchess (DuC, DwB, DwC, DwD)	■ Sun (Su)
■ Farmington (FcC, FcD, FeE)	■ Udorthents (Ud, Ue)
■ Hollis (HoC, HoD, HoE, HoF)	■ Massena (MnA, MnB)
■ Hoosic (HsA, HsB, HsC, HsD, HsE, HsF, HsG, HsH, HsI, HsJ)	
■ Stockbridge (SkB, SkC, SkD, SkE, SkF, SkG, SkH, SkI, SkJ)	
■ Others (We, Wy, Cc, Ff, Fr, Ha, La, Pc, Pg, Ps, PzB, Ur)	


Soils Map (Classification based on Soils Names) Town of Beekman

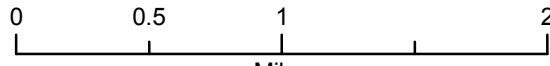
Laberge
ENGINEERING
ARCHITECTURE

Group
SURVEYING
PLANNING



4 Computer Drive West • Albany, New York 12205
(518) 458-7112 • Fax (518) 458-1879
www.labergegroup.com





Copyright Laberge Group, 2007
Source: Dutchess County Office Of Computer Information Systems, 2007.
Produced for Planning Purposes Only
Last Revision 07-11-07 Project # 26122