





















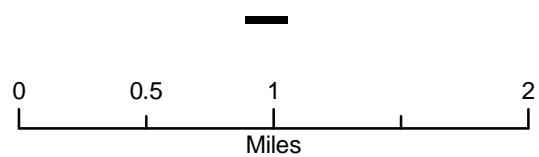
Legend

- | | |
|--|--|
|  (R - 135) Residential 135,000 sq.ft |  Town Boundary |
|  (R - 45) Residential 45,000 sq.ft |  Municipal Boundary |
|  (R - 90) Residential 90,000 sq.ft |  Tax Parcels |
|  (H - R) Residential 8du/acre |  Water Bodies |
|  (R - MH) Residential Mobile Home |  Taconic State Pkwy |
|  (C - 1) Neighborhood Commercial |  Interstate |
|  (C - 2) Central Commercial |  State Roads |
|  (TC) Town Center |  County and Local Roads |
|  (I - 1) Industrial |  Streams |
|  (P - H) Poughquag Hamlet |  Railroads |

Existing Zoning Map Town of Beekman



4 Computer Drive West • Albany, New York 12205
(518) 458-7112 • Fax (518) 458-1879
www.labergroup.com



Copyright Laberge Group, 2007
Source: Dutchess County Office Of Computer Information Systems, 2007.
Produced for Planning Purposes Only
Last Revision 07-11-07 Project # 26122