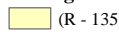

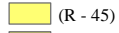
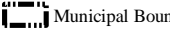

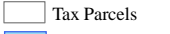

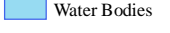
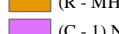
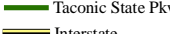

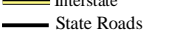
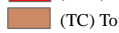
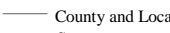
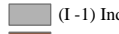
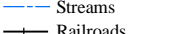

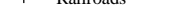




**Legend**

- |  |  |
|--|--|
|  (R - 135) Residential 135,000 sq.ft |  Town Boundary          |
|  (R - 45) Residential 45,000 sq.ft   |  Municipal Boundary     |
|  (R - 90) Residential 90,000 sq.ft   |  Tax Parcels            |
|  (H - R) Residential 8du/acre        |  Water Bodies           |
|  (R - MH) Residential Mobile Home    |  Taconic State Pkwy     |
|  (C - 1) Neighborhood Commercial     |  Interstate             |
|  (C - 2) Central Commercial          |  State Roads            |
|  (TC) Town Center                    |  County and Local Roads |
|  (I - 1) Industrial                  |  Streams                |
|  (P - H) Poughquag Hamlet            |  Railroads              |

# Existing Zoning Map Town of Beekman



4 Computer Drive West • Albany, New York 12205  
(518) 458-7112 • Fax (518) 458-1879  
www.labergengroup.com



Copyright Laberge Group, 2007  
Source: Dutchess County Office Of Computer Information Systems, 2007.  
Produced for Planning Purposes Only  
Last Revision 07-11-07 Project # 26122