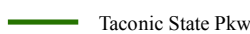
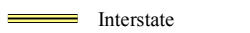
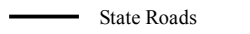
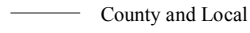

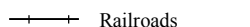
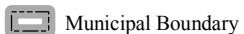
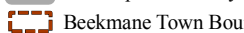
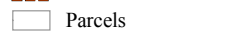

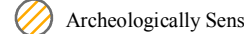


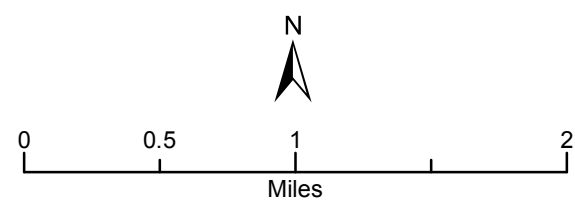
LEGEND

-  Taconic State Pkwy
-  Interstate
-  State Roads
-  County and Local Roads
-  Streams
-  Railroads
-  Municipal Boundary
-  Beekman Town Boundary
-  Parcels
-  Water Bodies
-  Archeologically Sensitive Areas

**Archeologically Sensitive Areas Map
Town of Beekman**



4 Computer Drive West • Albany, New York 12205
(518) 458-7112 • Fax (518) 458-1879
www.labergegroup.com



Copyright Laberge Group, 2007
Source: Dutchess County Office Of Computer Information Systems, 2007.
NYS Historic Preservation Office- GIS Public Access
Accuracy or completeness is not guaranteed.
Produced for Planning Purposes Only
Last Revision 0914-07 Project # 26122